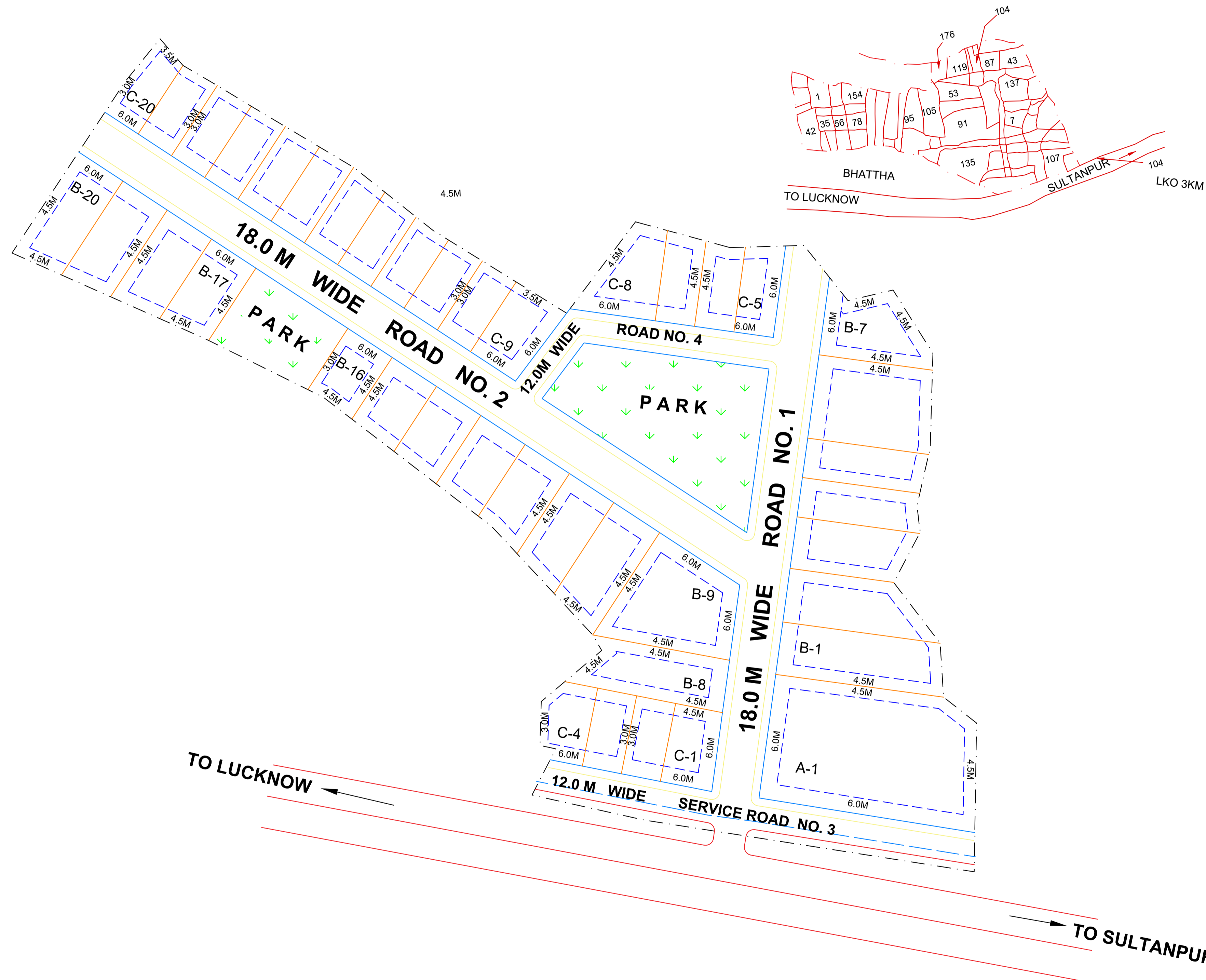


LAYOUT PLAN OF INDUSTRIAL ESTATE MUSAFIRKHANA DISTT. SULTANPUR
AMENDED DATE ON 08-06-1984 (ONLY FOR REFERENCE)



DISCLAIMER:-

THIS MAP IS PROVIDED FOR INFORMATION PURPOSE ONLY AND IS NOT INTENDED FOR USE IN LEGAL PROCEEDINGS. THE ACCURACY AND COMPLETENESS OF THE INFORMATION REPRESENTED ARE NOT GUARANTEED. THE INFORMATION PRESENTED HEREIN, INCLUDING BOUNDARIES, LAND USE DESIGNATIONS, AND OTHER DETAILS, IS SUBJECT TO CHANGE WITHOUT PRIOR NOTICE. THE MAP SHOULD NOT BE USED AS A LEGAL DOCUMENT OR FOR ANY PURPOSE REQUIRING PRECISE MEASUREMENTS OR LEGAL VALIDATION. FOR OFFICIAL AND LEGALLY BINDING INFORMATION PLEASE CONSULT RELEVANT OFFICE AUTHORITY.

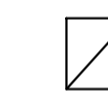
LAND USE ANALYSIS

S.NO.	LAND USE	AREA IN HECTS	% OF TOTAL
1.	AREA UNDER PLOTS INCLUDING ADMN. BLOCK	3.288	70.24
2.	AREA UNDER PARK	0.470	10.04
3.	AREA UNDER ROADS	0.923	19.72
TOTAL		4.681	100.00

STATEMENT OF PLOTS

S.NO.	TYPE	SIZE IN MT.	AREA IN SQ MT.	NOS.
1.	A-1	47X80	3760	01
2.	B	15X45	675	20
3.	C	15X30	450	20
TOTAL				41

BOUNDRY LINE -----



ARCHITECTURAL CELL



UPSIDA COMPLEX
A 1/4 LAKHANPUR KANPUR.

JOB TITLE :-

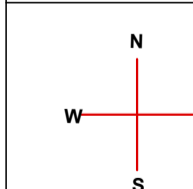
LAYOUT PLAN OF INDL. ESTATE MUSAFIRKHANA DISTT. SULTANPUR

R. D. GUPTA
DY. MANAGER

SAT PERKASH
CHIEF MANAGER (A.T.P.)

RAVINDRA SINGH
GENERAL MANAGER

H. C. GUPTA
MANAGING DIRECTOR



DATE:- 08-06-84

SCALE:- 1CM=10M

DRG NO. - UPSIDC/DC/CM(A.T.P.)/IE. MUSAFIRKHANA

DEALT BY:- T.P. PANDEY D/MAN

DIRECTORATE OF INDUSTRIES

ADDL. DIRECTOR

Jt. DIRECTOR