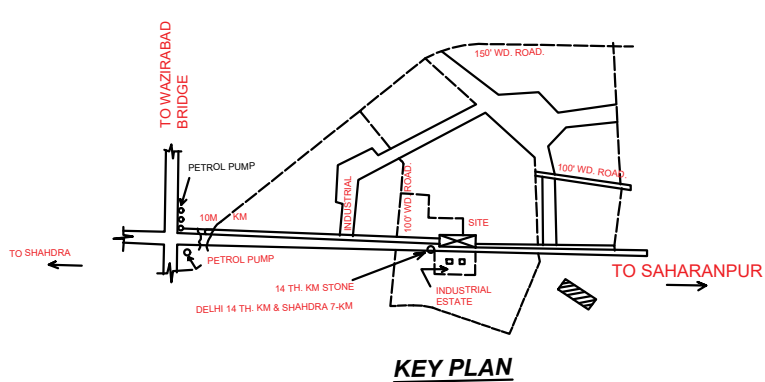
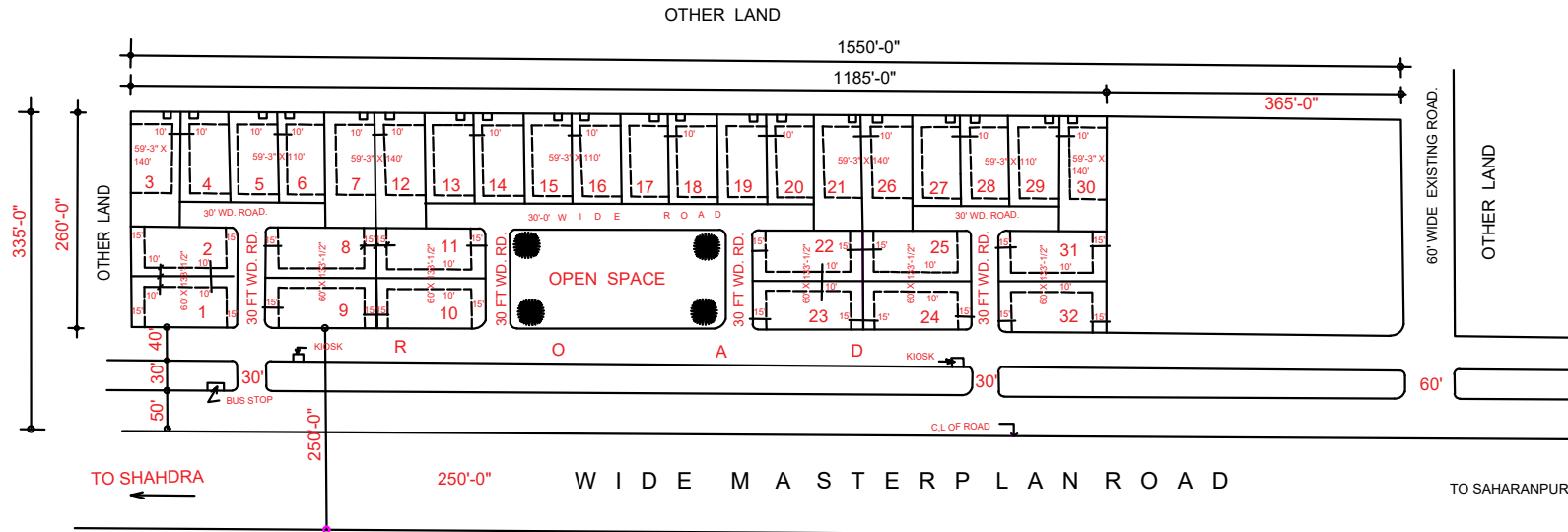


**LAYOUT PLAN OF INDUSTRIAL ESTATE OF LONI DISTT. GHAZIABAD
(ONLY FOR REFERENCE)**



KEY PLAN


AREA CHART		ACRES
TOTAL AREA OF THE SCHEME		12.625
AREA UNDER PLOTS		5.44
AREA UNDER OPEN ,DRAIN		2.30
AREA UNDER OPEN		0.807
AREA UNDER HOUSING		3.44
AREA UNDER SUBSTATION		0.638

STATEMENT OF PLOT		Nos. EACH
PLOTS-60' X 133'-1/2" = 887.00 S.yds		12
PLOTS-59'-3" X 140'-0" = 921.60 S.yds		6
PLOTS-59'-3" X 110'-0" = 724.16 S.yds		14
TOTAL		32 Nos

AREA OF LABOUR HOUSING = 122275Sq.FT

DISCLAIMER:- THIS MAP IS PROVIDED FOR INFORMATION PURPOSE ONLY AND IS NOT INTENDED FOR USE IN LEGAL PROCEEDINGS, THE ACCURACY AND COMPLETENESS OF THE INFORMATION REPRESENTED ARE NOT GUARANTEED, THE INFORMATION PRESENTED HEREIN, INCLUDING BOUNDARIES, LAND USE DESIGNATIONS, AND OTHER DETAILS, IS SUBJECT TO CHANGE WITHOUT PRIOR NOTICE. THE MAP SHOULD NOT BE USED AS A LEGAL DOCUMENT OR FOR ANY PURPOSE REQUIRING PRECISE MEASUREMENTS OR LEGAL VALIDATION. FOR OFFICIAL AND LEGALLY BINDING INFORMATION PLEASE CONSULT RELEVANT OFFICE AUTHORITY.


ARCHITECTURAL CELL



HEAD OFFICE COMPLEX
A-14 LAKHANPUR KANPUR PIN 208024

U.P. STATE INDL. DEVELOPMENT CORPN. LTD. GZB.

REVISED	
DATED- 10-11-76	LAYOUT PLAN FOR THE EXTENSION OF INDUSTRIAL ESTATE LONI IN DISTRICT GHAZIABAD U.P.
DRG NO-	
SCALE:- 1:100 FT.	TRACED BY: GOPAL NIGAM



J. ENGINEER ASSTT ENGINEER EXECUT. ENGINEER