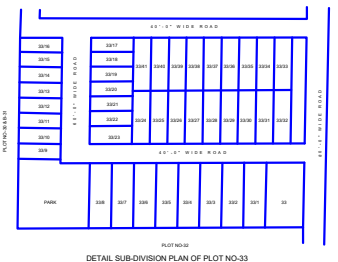
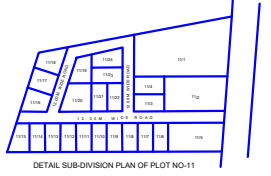
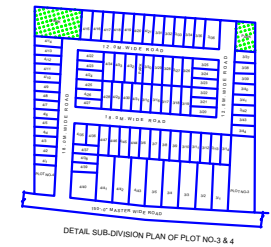


**LAY OUT PLAN OF INDUSTRIAL AREA SITE-2, LONI ROAD GHAZIABAD  
(FOR REFERENCE ONLY)**



**DISCLAIMER:-** THIS MAP IS PROVIDED FOR INFORMATION PURPOSE ONLY AND IS NOT INTENDED FOR USE IN LEGAL PROCEEDINGS. THE ACCURACY AND COMPLETENESS OF THE INFORMATION REPRESENTED ARE NOT GUARANTEED. THE INFORMATION PRESENTED HEREIN, INCLUDING BOUNDARIES, LAND USE DESIGNATIONS, AND OTHER DETAILS, IS SUBJECT TO CHANGE WITHOUT PRIOR NOTICE. THE MAP SHOULD NOT BE USED AS A LEGAL DOCUMENT OR FOR ANY PURPOSE REQUIRING PRECISE MEASUREMENTS OR LEGAL VALIDATION. FOR OFFICIAL AND LEGALLY BINDING INFORMATION PLEASE CONSULT RELEVANT OFFICE AUTHORITY.

**ARCHITECTURAL CELL**



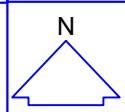
UPSIDA COMPLEX  
A 1/4 LAKHANPUR, KANPUR.

**AREA CHART**

1. TOTAL AREA OF LAND = 307.03 ACRES
2. AREA UNDER OF PLOTS = 228.20 ACRES
3. AREA UNDER ROADS DRAINS = 39.904 ACRES
4. AREA UNDER ROADS PARK = 16.275 ACRES

**DETAIL OF PLOTS**

- ROAD SHOWN AS
- PARK SHOWN AS
- PLOTS SHOWN AS



JOB TITLE :- LAYOUT PLAN OF INDUSTRIAL AREA SITE-2 LONI ROAD GHAZIABAD