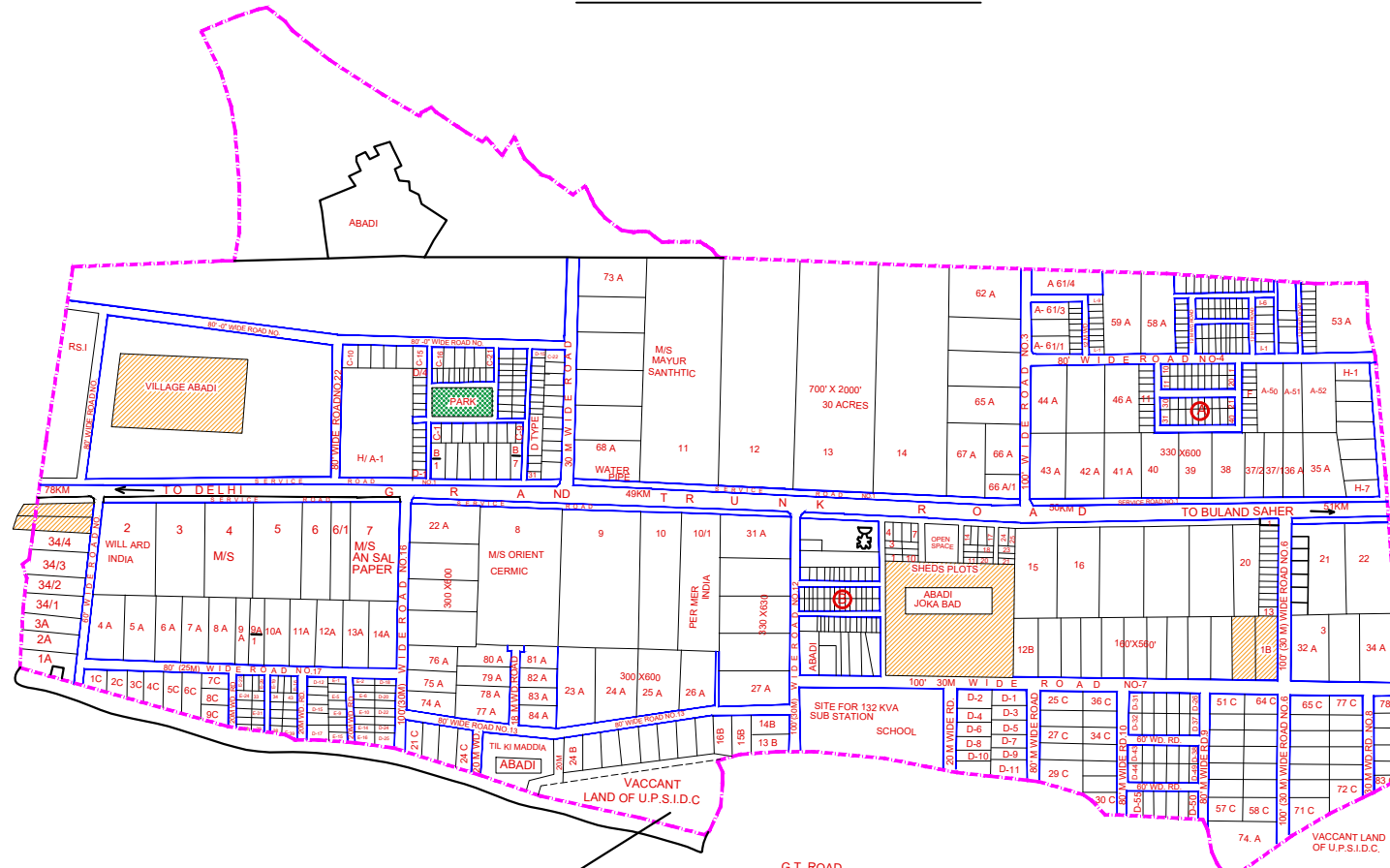


LAYOUT PLAN OF PLAN OF INDUSTRIAL AREA SIKANDRABAD DISTT. BULANDSHAHR (FOR REFERENCE ONLY)



DISCLAIMER:- THIS MAP IS PROVIDED FOR INFORMATION PURPOSE ONLY AND IS NOT INTENDED FOR USE IN LEGAL PROCEEDINGS. THE ACCURACY AND COMPLETENESS OF THE INFORMATION REPRESENTED ARE NOT GUARANTEED. THE INFORMATION PRESENTED HEREIN, INCLUDING BOUNDARIES, LAND USE DESIGNATIONS, AND OTHER DETAILS, IS SUBJECT TO CHANGE WITHOUT PRIOR NOTICE. THE MAP SHOULD NOT BE USED AS A LEGAL DOCUMENT OR FOR ANY PURPOSE REQUIRING PRECISE MEASUREMENTS OR LEGAL VALIDATION. FOR OFFICIAL AND LEGALLY BINDING INFORMATION PLEASE CONSULT RELEVANT OFFICE AUTHORITY.

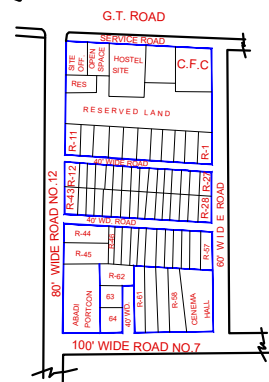
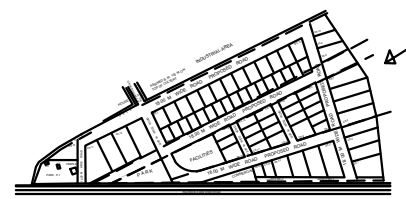
AREA CHART

SL.NO	USE	AREA IN ACRE
1.	TOTAL AREA OF LAND	1495.60+7 Acres
2.	AREA UNDER GROUP HOUSING & OTHERS	200.00 Acres
3.	AREA UNDER C.F.C.	3.65 Acres
4.	AREA UNDER ROADS DRAINS	190.00 Acres
5.	NET PLOTTED AREA	847.15 Acres
6.	AREA RESERVED LAND PARKS.	210.00 Acres
7.	AREA UNDER HOSTEL	5.50 Acres
8.	AREA UNDER POWER SUB-STATION	37.57 Acres
9.	AREA UNDER POLICE OUT POST	1.7317 Acres

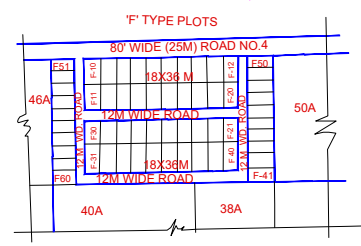
EXPANSION OF PROPOSED SUB-DIVISION AND PLOTS 03

JOB TITLE:	sd.
LAYOUT PLAN OF I. A. SIKANDRA BAD DISTRICT: BULAND SHAHER	JUNIOR ENGINEER U.P.S.I.D.C. LTD. GHAZIABAD
<input checked="" type="checkbox"/> ARCHITECTURAL CELL	sd.
GPSDA GPSDA UPSIC COMPLEX A/14 LAKHANPUR, KANPUR.	EXECUTIVE ENGINEER U.P.S.I.D.C. LTD. GHAZIABAD
	DATE: 17-2-86

SCLE: 1"=660'
DRG NO.
TRACED BY: GOPAL NIGAM, 27-9-91



DETAILED OF 'B'



DETAILED OF 'A'